

REVISION DETAILS	NAME	DATE

NOTES

1. CONTOURS ARE AT 0.5 METRE INTERVALS

LEGEND

- NOVACOIL SUBSOIL DRAINS
- REINFORCED EARTH & RETAINING WALL SUBSOIL DRAINS
- EXISTING STORMWATER DRAINAGE
- NEW STORMWATER DRAINAGE
- STAGE BOUNDARIES
- LOT BOUNDARIES
- CONTOURS
- SHEAR KEY & UNDERCUT AREAS

DISCLAIMER:
THE INFORMATION PORTRAYED ON THIS PLAN IS INTENDED TO BE SOLELY USED AS THE BASE DATA FOR THE PURPOSES OF 2240 APPLICATION TO COUNCIL. WFH PROPERTIES LTD AND WOOD AND PARTNERS CONSULTANTS ACCEPT NO RESPONSIBILITY FOR ANY BUILDING DESIGN OR CONSTRUCTION WORK BASED ON THIS DRAWING FILE.

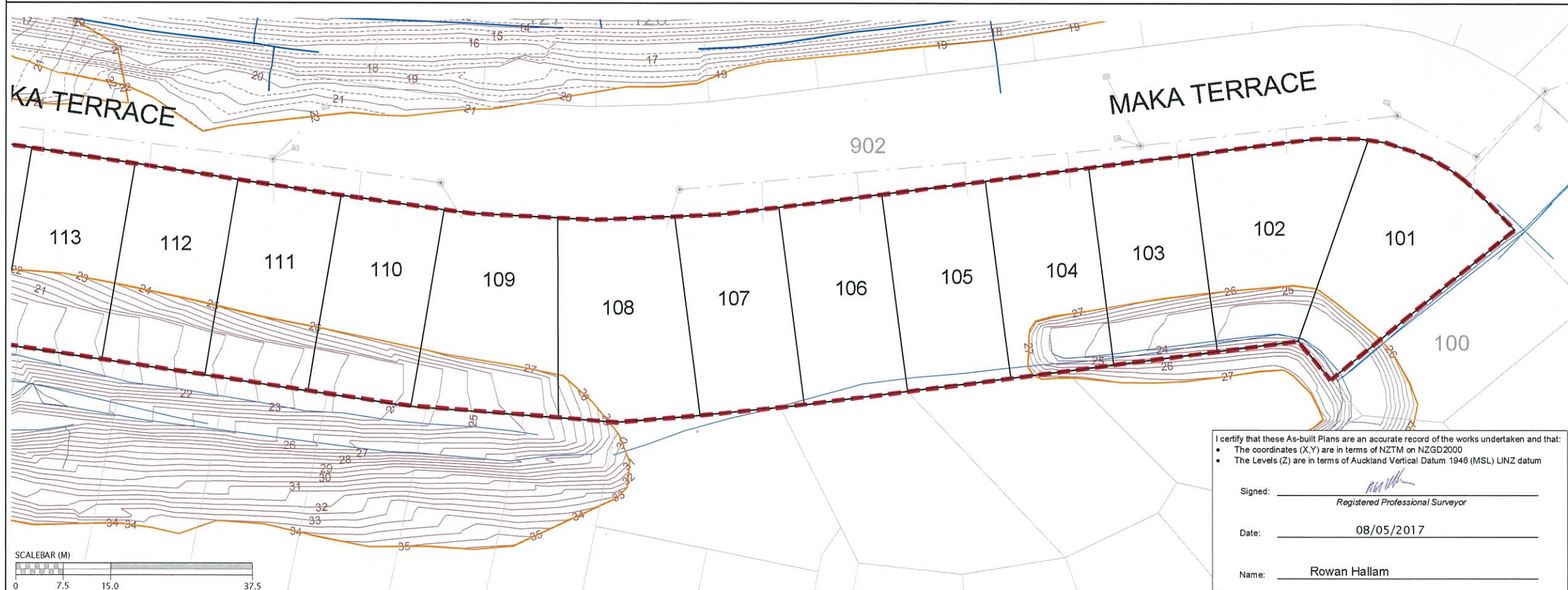


MILLWATER ARRAN POINT STAGE 2B

SHEAR KEY, UNDERCUTS, &
SUBSOIL DRAINS
AS-BUILT PLAN
SHEET 1 OF 1

AUCKLAND COUNCIL

DESIGNED: MB	ASBUILT
CHECKED: MRH	DRAWN: KR
APPROVED: MRH	SURVEYED: HICKS
JOB NUMBER: 37001	SCALE: 1:750 @ A3
ISSUED: MAY 2017	
DWG. NO. 37001-02B-120-AB	REV.



I certify that these As-built Plans are an accurate record of the works undertaken and that:

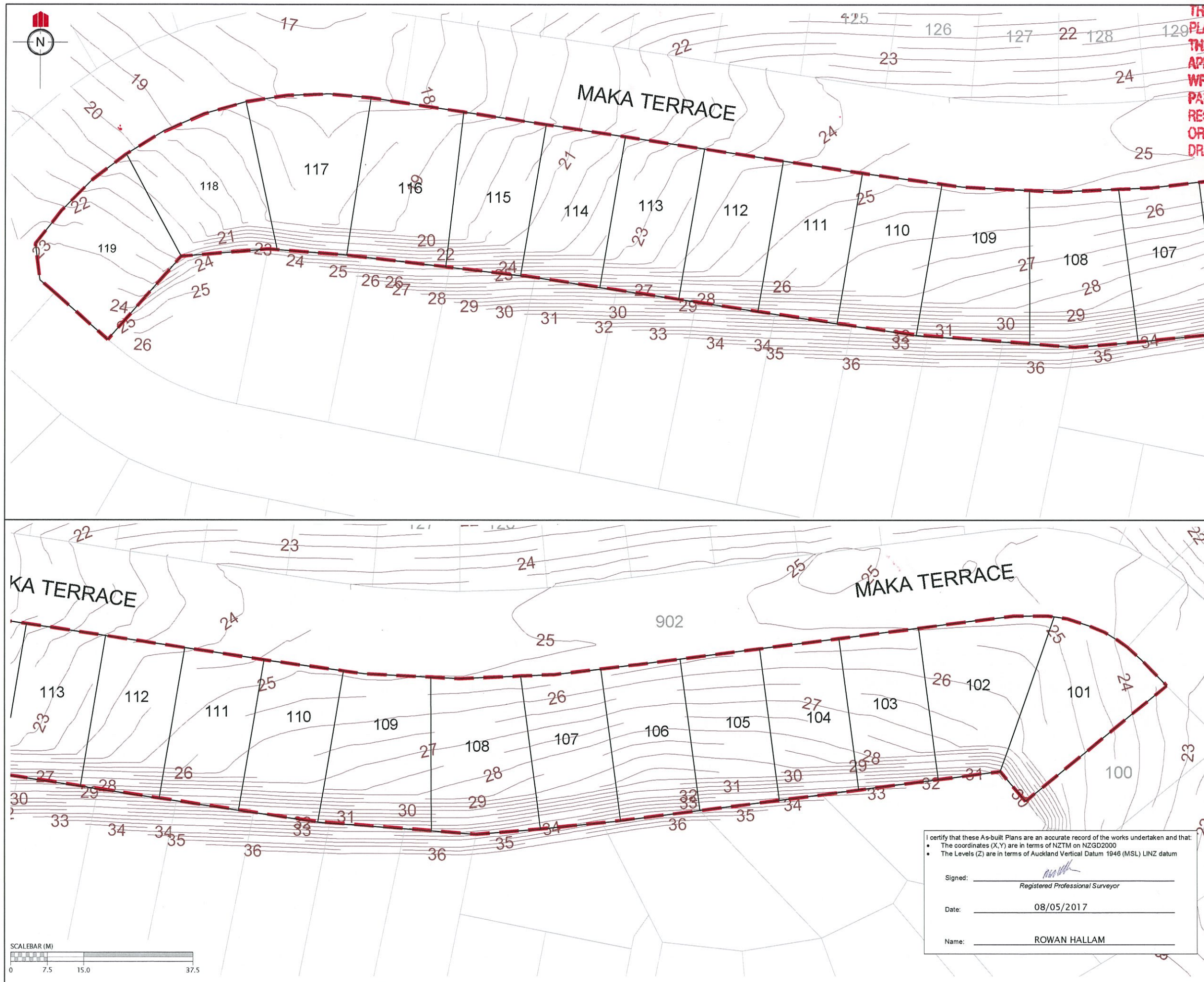
- The coordinates (X,Y) are in terms of NZTM on NZGD2000
- The Levels (Z) are in terms of Auckland Vertical Datum 1946 (MSL) LINZ datum

Signed: *Rowan Hallam*
Registered Professional Surveyor

Date: 08/05/2017

Name: Rowan Hallam





DISCLAIMER:
THE INFORMATION PORTRAYED ON THIS PLAN IS INTENDED TO BE SOLELY USED AS THE BASE DATA FOR THE PURPOSES OF APPLICATION TO COUNCIL. WFH PROPERTIES LTD AND WOOD AND PARTNERS CONSULTANTS ACCEPT NO RESPONSIBILITY FOR ANY BUILDING DESIGN OR CONSTRUCTION WORK BASED ON THIS DRAWING FILE.

NOTES:
CONTOURS ARE AT 0.5 METRE INTERVALS

LEGEND	
	CONTOURS MAJOR
	CONTOURS MINOR
	STAGE BOUNDARIES
	LOT BOUNDARIES

CLIENT:

WFH PROPERTIES

WOODS
Engineers. Surveyors. Planners.
Urban Designers. Architects.

**MILLWATER
ARRAN POINT
STAGE 2B**

**SUBGRADE CONTOUR
AS-BUILT PLAN
(SLC-62000)**
AUCKLAND COUNCIL

DESIGNED: MB	AS-BUILT
CHECKED: KR	DRAWN: KR
APPROVED: MRH	SURVEYED: HICKS
JOB NUMBER: 37001	SCALE: 1:750 @ A3
ISSUED: MAY 2017	
DWG. NO. 37001-02B-100-AB	REV.

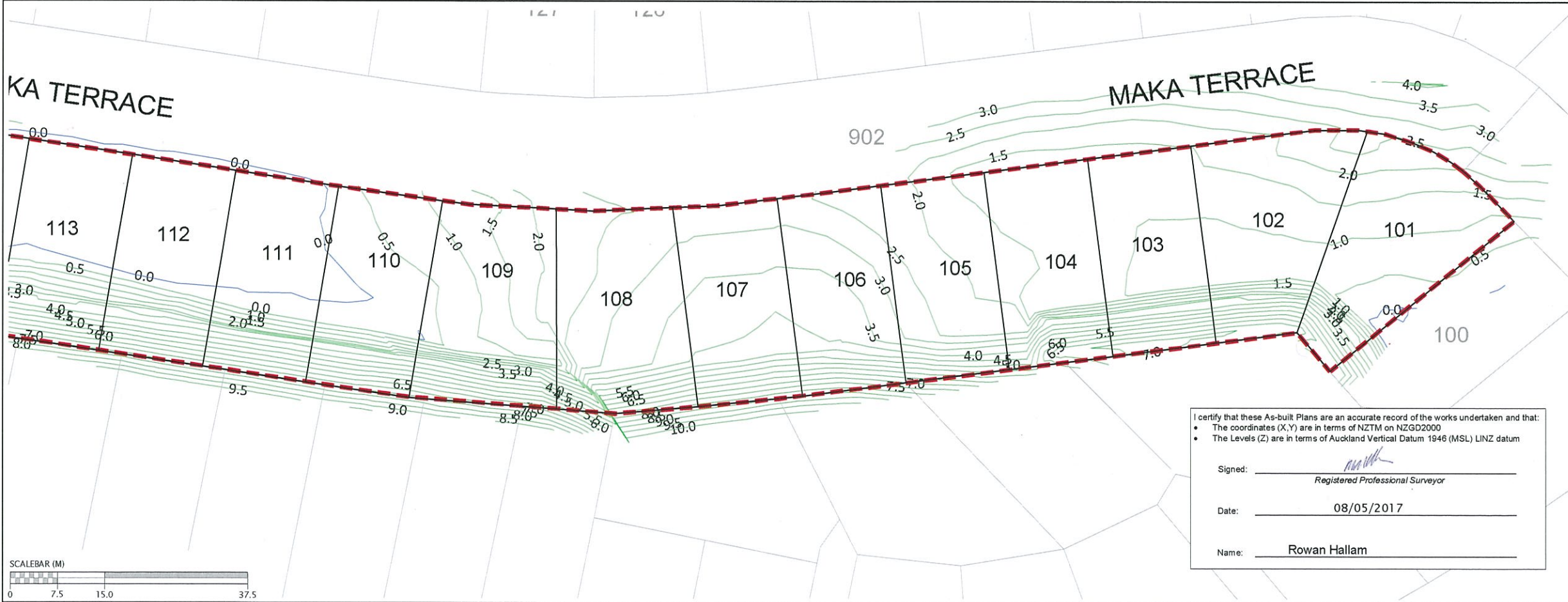
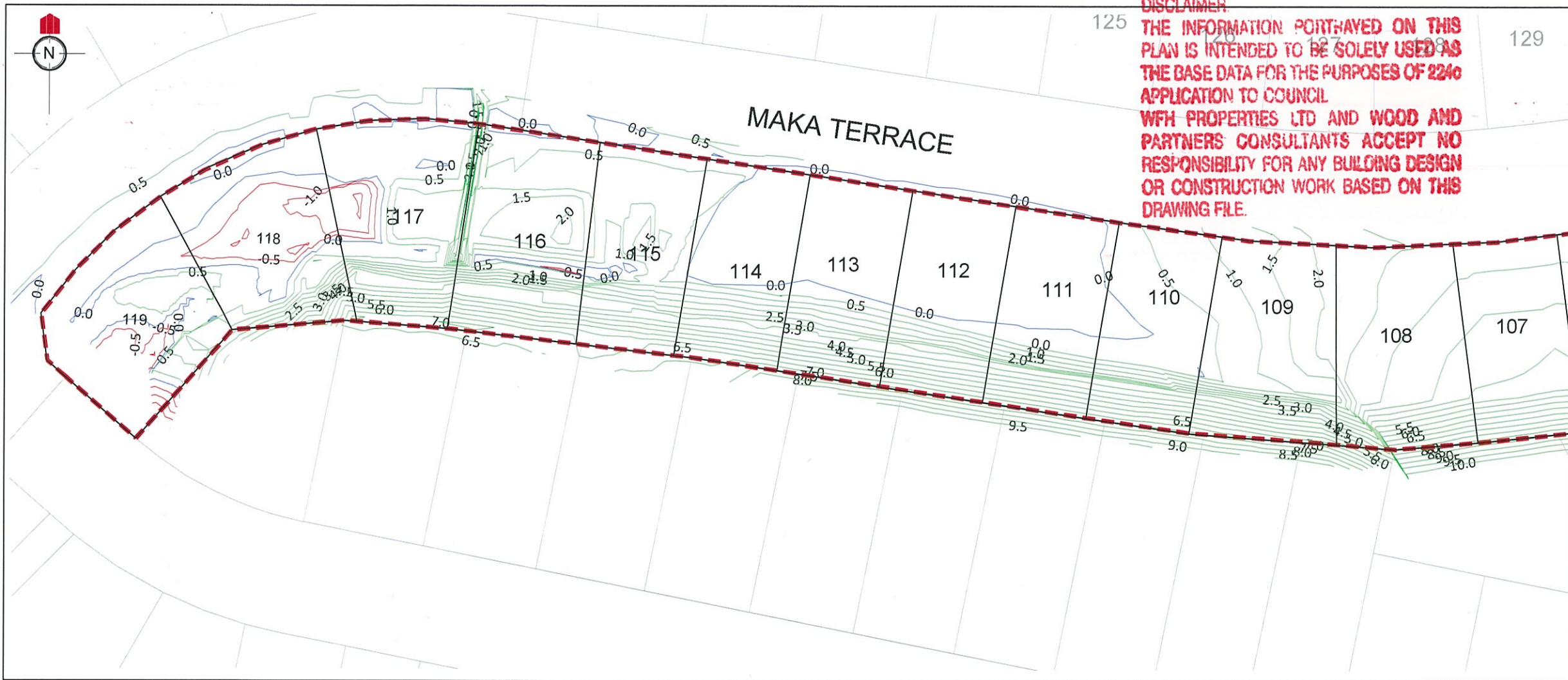
I certify that these As-built Plans are an accurate record of the works undertaken and that:

- The coordinates (X,Y) are in terms of NZTM on NZGD2000
- The Levels (Z) are in terms of Auckland Vertical Datum 1946 (MSL) LINZ datum

Signed:
Registered Professional Surveyor

Date: 08/05/2017

Name: ROWAN HALLAM



DISCLAIMER
THE INFORMATION PORTRAYED ON THIS PLAN IS INTENDED TO BE SOLELY USED AS THE BASE DATA FOR THE PURPOSES OF 2240 APPLICATION TO COUNCIL
WFH PROPERTIES LTD AND WOOD AND PARTNERS CONSULTANTS ACCEPT NO RESPONSIBILITY FOR ANY BUILDING DESIGN OR CONSTRUCTION WORK BASED ON THIS DRAWING FILE.

REVISION DETAILS	NAME	DATE
1.		

NOTES
1. CONTOURS ARE AT 1.0 METRE INTERVALS

LEGEND	
	ZERO CONTOUR
	CUT CONTOUR
	FILL CONTOUR
	STAGE BOUNDARIES
	LOT BOUNDARIES

CLIENT:



WFH
PROPERTIES



WOODS
Engineers. Surveyors. Planners.
Urban Designers. Architects.


**MILLWATER
ARRAN POINT
STAGE 2B**

**CUT & FILL AS-BUILT
LOWEST TO SUBGRADE
SHEET 1 OF 2
(SLC-62000)**

AUCKLAND COUNCIL

I certify that these As-built Plans are an accurate record of the works undertaken and that:

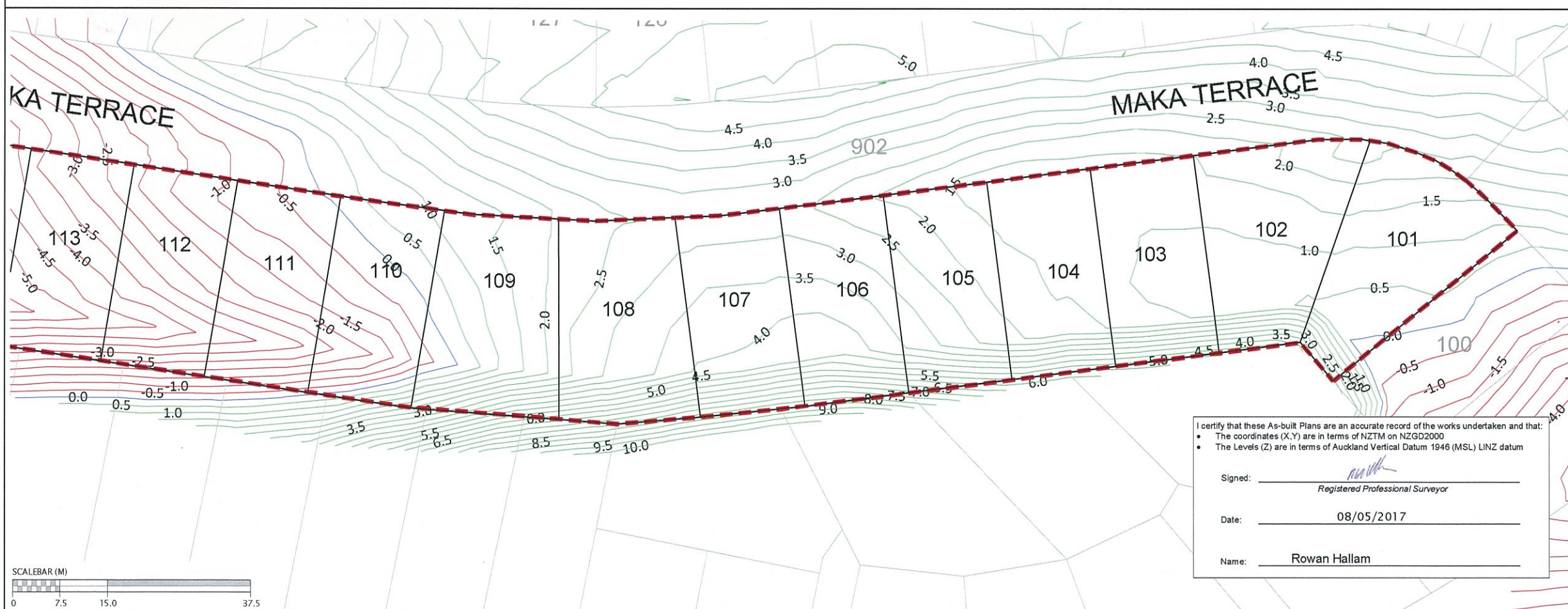
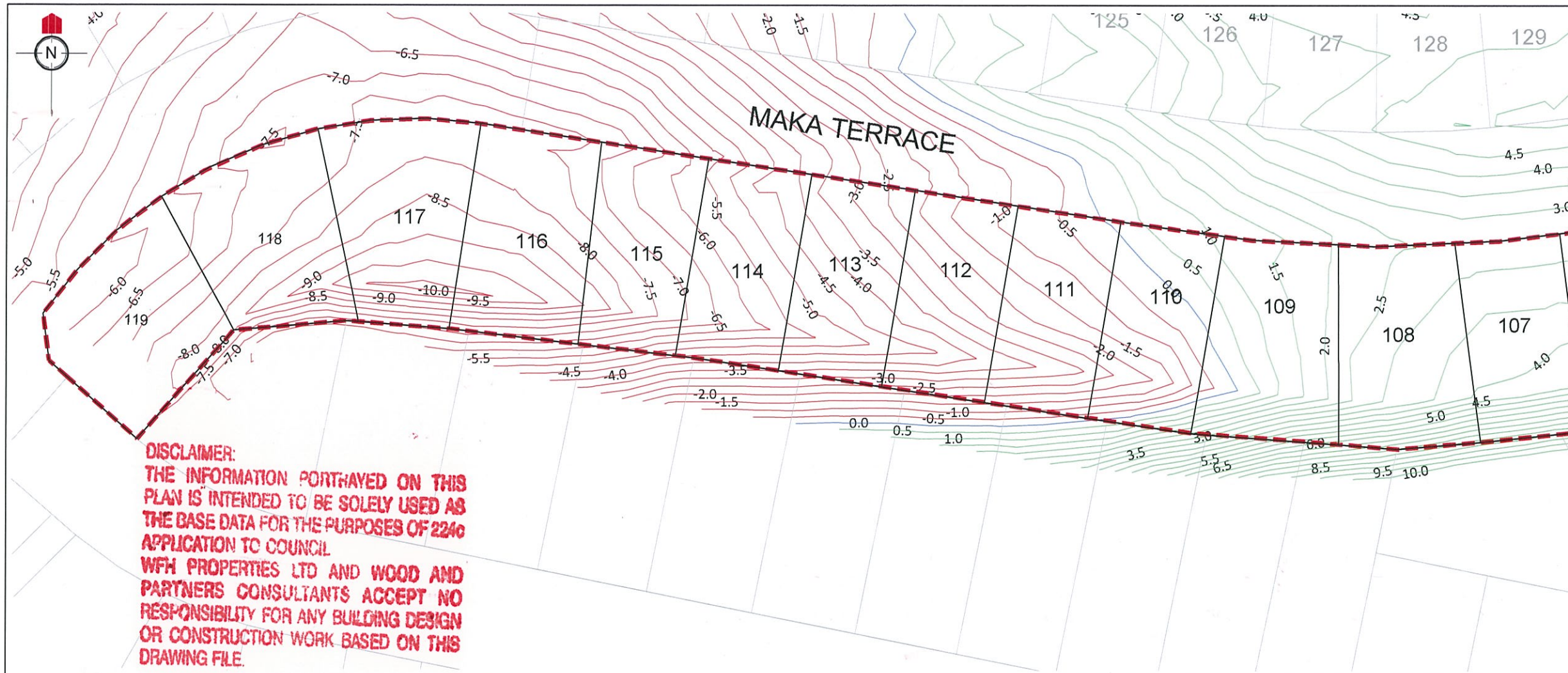
- The coordinates (X,Y) are in terms of NZTM on NZGD2000
- The Levels (Z) are in terms of Auckland Vertical Datum 1946 (MSL) LINZ datum

Signed: 
Registered Professional Surveyor

Date: 08/05/2017

Name: Rowan Hallam

DESIGNED: MB	AS-BUILT
CHECKED: KR	DRAWN: KR
APPROVED: MRH	SURVEYED: HICKS
JOB NUMBER: 37001	SCALE: 1:750 @ A3
ISSUED: FEB 2017	
DWG. NO. 37001-02B-110-AB	REV.



REVISION DETAILS	NAME	DATE
1.		

NOTES
 1. CONTOURS ARE AT 1.0 METRE INTERVALS

LEGEND	
	ZERO CONTOUR
	CUT CONTOUR
	FILL CONTOUR
	STAGE BOUNDARIES
	LOT BOUNDARIES

CLIENT:

WOODS
 Engineers, Surveyors, Planners,
 Urban Designers, Architects.

**MILLWATER
 ARRAN POINT
 STAGE 2B**

**CUT & FILL AS-BUILT
 ORIGINAL TO SUBGRADE
 SHEET 2 OF 2
 (SLC-62000)**
 AUCKLAND COUNCIL

I certify that these As-built Plans are an accurate record of the works undertaken and that:

- The coordinates (X,Y) are in terms of NZTM on NZGD2000
- The Levels (Z) are in terms of Auckland Vertical Datum 1946 (MSL) LINZ datum

Signed:
 Registered Professional Surveyor

Date: 08/05/2017

Name: Rowan Hallam

DESIGNED: MB	AS-BUILT
CHECKED: KR	DRAWN: XXX
APPROVED: MRH	SURVEYED: AP
JOB NUMBER: 37001	SCALE: 1:750 @ A3
ISSUED: FEB 2017	
DWG. NO. 37001-02B-111-AB	REV.